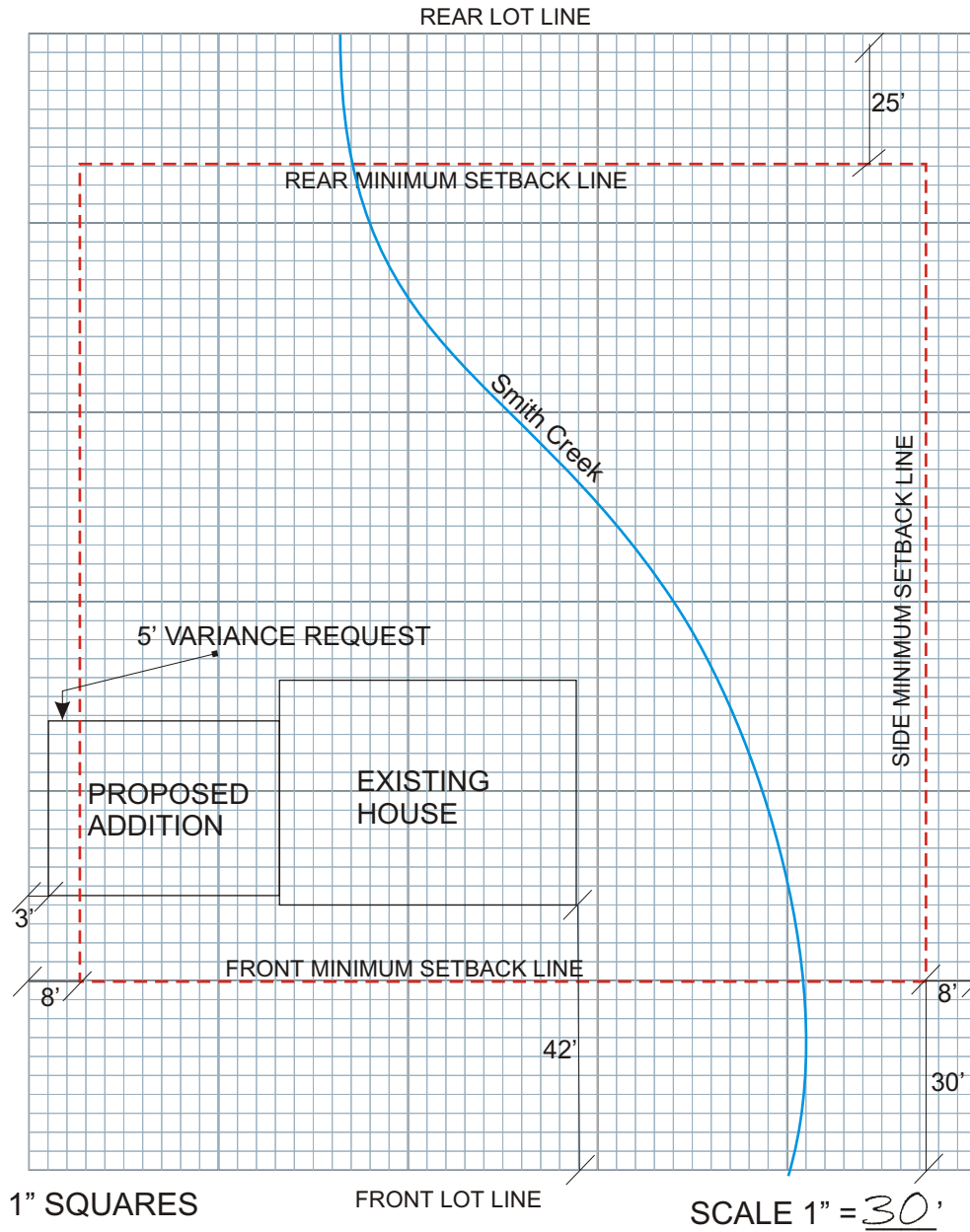


SAMPLE VARIANCE SITE PLAN



Property Information

Min. Bldg. Setback Lines

Front	30 Feet
Side	8 Feet
Rear	25 Feet

Sanitary Sewer

Yes
 No

Flooding Potential

The property is located within a flood hazard

Yes
 No
 Unknown

Variance Reason

- Narrow, shallow, or unusual shape lot
- Exceptional topographic reason
- Allowed on other property in vicinity


Owners Certificate

I certify that I am the owner, or authorized applicant, of the property shown on this sketch. The information is, to the best of my knowledge, true, correct, and an accurate representation of the existing and proposed conditions. This is not a survey or plat. This sketch is not suitable for any other purpose. The information contained has been obtained from existing records and/or in-the-field observations. I understand that I am responsible for the accuracy of the information and not McCracken County. I further acknowledge that any approvals or denials will be made, in-part, based upon the information contained hereon. McCracken County may inspect the property.

John Smith 7/01/01
 Signature Date

VARIANCE SITE PLAN

DRAWING AREA



1" SQUARES

SCALE 1" = _____'

Property Information

Min. Bldg. Setback Lines

Front	30 Feet
Side	8 Feet
Rear	25 Feet

Sanitary Sewer

Yes
No

Flooding Potential

The property is located within a flood hazard

Yes
No
Unknown

Variance Reason

- Narrow, shallow, or unusual shape lot
- Exceptional topographic reason
- Allowed on other property in vicinity

Use A Larger Sheet
If Necessary


Owners Certificate

I certify that I am the owner, or authorized applicant, of the property shown on this sketch. The information is, to the best of my knowledge, true, correct, and an accurate representation of the existing and proposed conditions. This is not a survey or plat. This sketch is not suitable for any other purpose. The information contained has been obtained from existing records and/or in-the-field observations. I understand that I am responsible for the accuracy of the information and not McCracken County. I further acknowledge that any approvals or denials will be made, in-part, based upon the information contained hereon. McCracken County may inspect the property.

Signature

Date

SITE PLAN



1" SQUARES

SCALE 1" = _____'

Owners Certificate

I certify that I am the owner, or authorized applicant, of the property shown on this sketch. The information is, to the best of my knowledge, true, correct, and an accurate representation of the existing and proposed conditions. This is not a survey or plat. This sketch is not suitable for any other purpose. The information contained has been obtained from existing records and/or in-the-field observations. I understand that I am responsible for the accuracy of the information and not McCracken County. I further acknowledge that any approvals or denials will be made, in-part, based upon the information contained hereon. McCracken County may inspect the property.

Signature

Date

Tip

Attach this certificate to your drawing, if using another sheet of paper